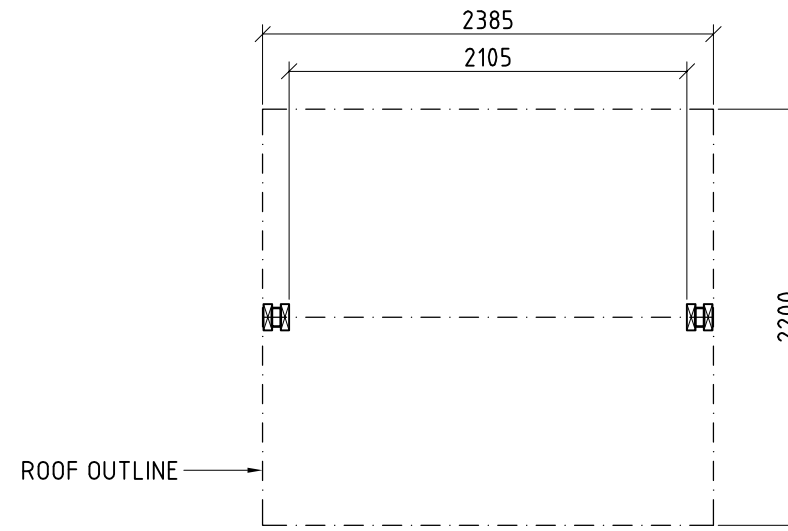


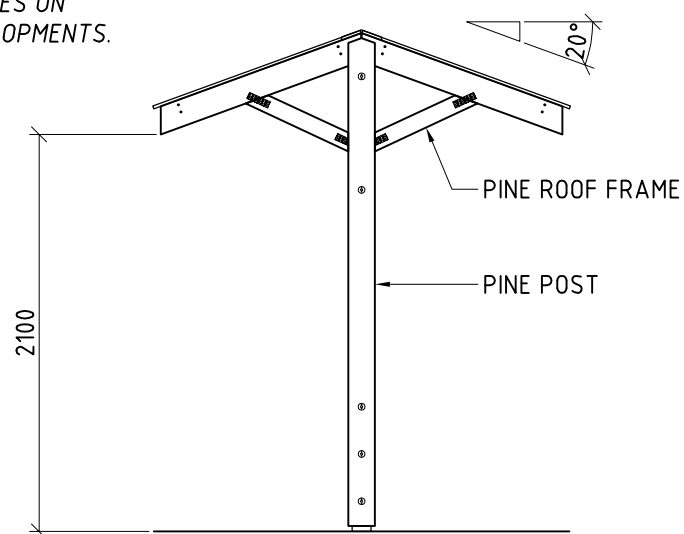
**GENERAL NOTES:**

- G1. DURING CONSTRUCTION THE STRUCTURE SHALL BE MAINTAINED IN A STABLE CONDITION AND NO PART SHALL BE OVER STRESSED.
- G2. PRIOR TO COMMENCEMENT OF WORKS THE BUILDER SHALL SATISFY THEMSELVES OF THE CORRECT LOCATIONS OF ALL EXISTING SERVICES WHETHER INDICATED OR NOT ON THE PLANS.
- G3. LOCATING OF THE STRUCTURE, INCLUDING CO-ORDINATES IF APPLICABLE, IS THE RESPONSIBILITY OF THE CLIENT AND/OR THE CLIENT'S SITE REPRESENTATIVE.
- G4. STRUCTURE HAS BEEN DESIGNED IN ACCORDANCE TO THE FOLLOWING AUSTRALIAN STANDARDS:
  - AS1170.1, AS1170.2, AS1720.1, AS3600 AND AS4100, AS1664.
- G5. STRUCTURE IS SUITABLE FOR N3 AREAS AND HAS BEEN DESIGNED WITH AN AVERAGE RECURRENCE INTERVAL OF 100 YEARS.
- G6. SITE COVERAGE IS 5.25m<sup>2</sup> (ROOF AREA).
- G7. THE FOOTING HAS BEEN DESIGNED ASSUMING:
  - SITE CLASS S OR M
  - ALLOWABLE SOIL BEARING CAPACITY OF 100kPa
  - SOIL ADHESION OF 10kPa
 (TO BE VERIFIED ON SITE).
- G8. FOR SLABS ON GROUND, ALL TOPSOIL AND UPPER STRATA CONTAINING SOFT OR ORGANIC MATTER ARE TO BE REMOVED AND REPLACED WITH SELECT COMPACTED FILL.
- G9. ALL FILL TO BE CLEAN, PLACED IN LAYERS NOT EXCEEDING 200mm AND COMPACTED TO 95% STANDARD COMPACTION.
- G10. EARTHWORKS SHALL BE CARRIED OUT IN ACCORDANCE WITH CRITERIA AND PROCEDURES SET OUT IN AS3798 *GUIDELINES ON EARTHWORKS FOR COMMERCIAL AND RESIDENTIAL DEVELOPMENTS.*



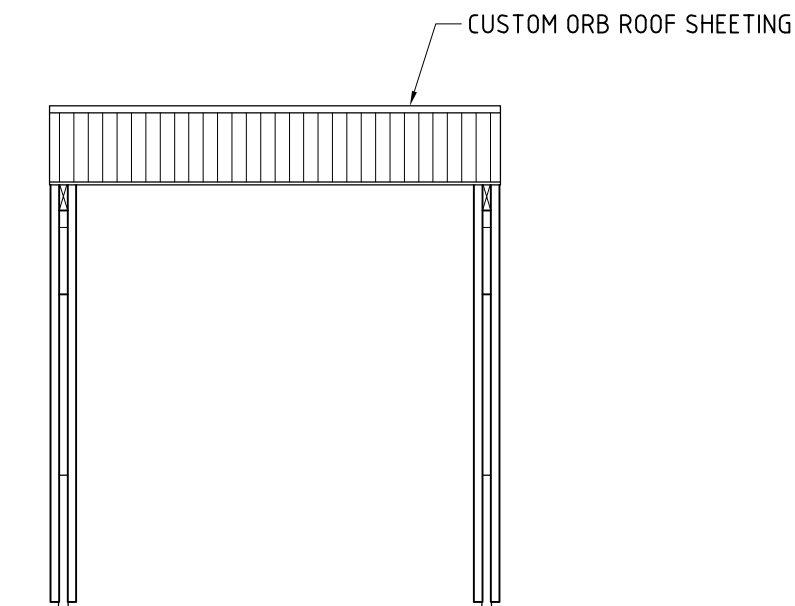
**PLAN**

SCALE (1:40)



**END ELEVATION**

SCALE (1:40)



**SIDE ELEVATION**

SCALE (1:40)

5				<p>THIRD ANGLE PROJECTION U.N.O.</p>	<p>CERTIFIED SAFETY MANAGEMENT SYSTEM AS/NZS 4801</p>	<p>CERTIFIED QUALITY MANAGEMENT SYSTEM ISO 9001</p>	<p>Enhancing Open Space Environments</p> <p>Landmark Products Limited. PH: 1300 768 230 A.B.N. 99 112 000 843 FAX: 1300 768 260 55-57 Kabi Circuit, Deception Bay P.O. Box 603, Deception Bay www.landmarkpro.com.au Queensland 4508 landmark@landmarkpro.com.au</p>	DRAWN	CLIENT NAME		
4								CHECKED	LANDMARK PRODUCTS LIMITED		
3								DATE	PROJECT		
2								SCALE	STANDARD K100 "SHERBROOKE" SHELTER RANGE K103 IN-GROUND PINE POSTS, HDG FIXINGS		
1								PAGE	DRAWING TITLE		
REVISION			DRAWN	DATE	THIS DOCUMENT REMAINS THE PROPERTY OF LANDMARK PRODUCTS LIMITED. UNAUTHORISED USE OF THIS DOCUMENT IN ANY FORM IS PROHIBITED.		A3		DRAWING NUMBER	SHEET	REVISION
							1:40		K1034P*P*IG*	101	0